

CHANNEL MIGRATION is a 14km,
13-station audiowalk following
Schneider Creek, from DTK to Doon,
where the stream joins the Grand River.

CHANNEL MIGRATION

> Schedule for May 31, 2025

8:30-9am – Meet at gazebo in Park
9am – Opening, begin walking
~11:15am – Rest stop (Tim Horton's)
~12:30pm – Rest stop (bag lunch)
~12:30pm – Aerial performance
~1:45 pm – Dance performance
2pm - return

> Hiking Schneider Creek

- Good walking shoes and socks
- Smartphone and headphones
- Watch for traffic, hike in groups
- Water and bag lunch/snacks
- Weather-appropriate layers
- Sunscreen/bug spray
- GRT transit pass / return vehicle

> Duration:

Pace: 3.5hrs active walking
Audio: 68mins total listening

> Play each audio station here:



> *CHANNEL MIGRATION* invites listeners to attend to Schneider Creek's history and consider the ways this waterway is inextricably bound to our wider community, including both human and more-than-human lives who depend on these waters. Schneider Creek's story is our story, for good and for ill.

☎ Lost/Need Help?

+519-465-6007

📍 Starting Point

Victoria/Willow River Park

📍 Ending Point

Old Mill Road Bridge, Doon

✉ Feedback? Email us:

thecreekcollective.arts@gmail.com

> Project details, & references, and artist bios available here:



www.thecreekcollective.com
@creek_collective









AUDIOWALK LAUNCH,
DANCE PERFORMANCE,
& URBAN HIKE EXPERIENCE

Sydney Lancaster
Erika Lui
Geoff Martin

CHANNEL MIGRATION

- 1 Where Does the Creek Begin? — Willow River/Victoria Park
- 2 What to Do with It All? — Mike Wagner Green
- 3 A Story of Water — Stirling/Courtland
- 4 Confluence — Iron Horse Trail/Kent
- 5 Golf Farm Sewage Course — Bedford/Rockway Golf Club
- 6 The Road Still Traveled — Courtland/Overland
- 7 DreamZone — Hayward/Lennox Lewis Way
- 8 Bargain Bridge — Courtland/Vanier Park
- 9 Ready-Mix Placenames — Manitou
- 10 Current Bodies — Homer Watson Park
- 11 Awash in Redwing Blackbirds — Huron Rd
- 12 Tail Race — Doon Village Green
- 13 Hard Water — Schneider Creek at Grand River

Map Legend

-  Start/End
-  Restroom
-  Rest Area
-  LRT Station
-  Bus Route
-  Parking

