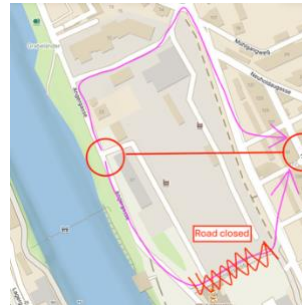


Info Stage 1

Road closed

Due to a legal dispute, a cycle path has been closed since 1 July. There is therefore no real route choice on this section of the route. We mark this section with a red X. Sorry for these circumstances.

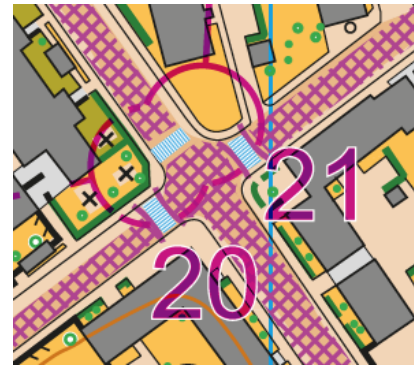


Crossing

streets

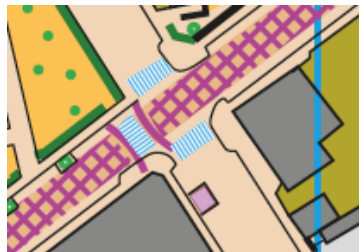
Time out crossing

There is a timeout between items 106-107. After marking control 106, the time stops and you are no longer allowed to look at the map (fair play). The road crossing is controlled by police officers. The traffic light (red-green) is not working, only yellow lights. After crossing the road, control 107 must be marked. Then the time starts running again. Caution! If your route passes close to control 106, make sure that you do not trigger the stop!



Guarded crossing

It is not allowed to cross the busy roads (prohibited area!). There are authorised crossings, which are usually guarded by traffic controllers and stewards.



Scale

The scale for the categories at 1:4000 was printed on the map at 1:3000. We have corrected this manually on the map.

